



FUNDING REQUEST 2024-2025

Private ♦ Ongoing ♦ Trail Grooming

Report and request for continued funding

Motorized Non-Motorized

For State Parks Use Only	
Priority	2nd, 3rd yr. review
3	Ongoing

GROOMING AREA – TRAIL SYSTEM NAME Chewelah Area - Ninebark/Flowery Trail & Sand Canyon		PREVIOUS YEARS GROOMING FUNDS ALLOTTED (STATE PARKS USE) \$ 45,642
GROOMING MILES REQUESTED 1,021	PREVIOUS YEARS GROOMING MILES ALLOTTED (State Parks Use) 1,021	

CLUB SPONSOR INFORMATION

SPONSOR NAME Chewelah Trail Twisters	NAME OF CLUB REPRESENTATIVE Austin Rollins
SPONSOR MAILING ADDRESS 902 W. Franklin	TITLE Secretary/Treasurer
CITY, STATE, ZIP Chewelah, WA 99109	E-MAIL ADDRESS austinrollins@hotmail.com
TELEPHONE NUMBER & EXTENSION 509-846-5741	FAX NUMBER

LOCAL GROOMING COUNCIL INFORMATION

NAME OF GROOMING COUNCIL Chewelah Trail Twisters	
VOLUNTEER GROOMING COUNCIL COORDINATOR Adam Hartill or Austin Rollins	TELEPHONE NUMBER 509-690-2375 / 509-846-5741
MAILING ADDRESS 902 W. Franklin	E-MAIL ADDRESS austinrollins@hotmail.com
CITY, STATE, ZIP Chewelah, WA 99109	WEBSITE
IF MEETINGS ARE SCHEDULED, WHERE IS THE MEETING HELD (location name and address) Misteqa Casino, 2555 Smith Road, Chewelah, WA 99109	
WHAT IS THE DAY OF MONTH AND TIME OF MEETINGS (i.e., 1 st Tuesday, 7:00pm) Varies	

CURRENT CONTRACTOR INFORMATION

COMPANY NAME Wuesthoff Excavation, Inc.	NAME OF REPRESENTATIVE Stephania Wuesthoff
MAILING ADDRESS P.O. Box 228	TITLE Vice President
CITY, STATE, ZIP Chewelah, WA 99109	E-MAIL ADDRESS theoffice@wexcinc.com
TELEPHONE NUMBER & EXTENSION 509-937-4149	FAX NUMBER 509-937-4198

--	--

Detailed Season Summary

2023-2024 SEASON

1) Based on last year's log "Trail Grooming Season Totals", please answer the following:

Date grooming started: 1/9/24 Date grooming ended: 3/21/24 Total hours grooming: 134.1

Total Miles traveled: _____

2) Please give approximate percentage of recreationists for each category:

5 % Nordic 5 % Snowshoe _____ % Skijoring _____ % Sledding 80 % Snowmobiling 10 % Snowbiking
_____ % Other

TRAIL SYSTEM

1) Total Trail map miles: Approx. 100

2) Actual groomed miles for last season: 814.02

3) Were all trails identified in the application groomed during this past season? If no, please indicate the trails that were not groomed and the reason (wildlife closure, logging, etc.) *Attach map if necessary.*

Yes

4) Were trails groomed that were not identified in the applications? If yes, please indicate trails name, number, map miles and frequency. Was permission to groom these additional trails obtained? (yes or no).

No

5) If authorized trails were not groomed, please list those trails. *Attach map if necessary.*

SIGNS, MAPS, TRAIL BLAZERS, SNOW POLE ORDERS

Download trail maps, signs, and snow pole order forms from our sports funding webpage, bottom of page:

<https://parks.state.wa.us/148/Sports-Funding-Program>

FUNDING

1) Amount Spent \$ 17,433.00

2023-2024

2) If you did not spend the total approved funding amount, why not? Weather (not enough snow)

3) For this project, please list volunteer hours and type of work (include pre-season hours):

Trail clearing & down trees - 25 hours

Trail Grooming Information

1. **Review the State Parks PDF map** (found on <https://parks.wa.gov/find-sno-parks>) for all groomed trail systems in your area. If there are factual errors, please print and make changes in red. The map only needs to be attached if there are changes. Please attach all maps affected by this change.

Yes, there are changes to trail systems (maps attached). No, there are no changes this year.

2. TRAIL GROOMING MILES FOR 2023-2024

List the grooming miles for each trail system groomed.

Trail Name or Road Number	From which Sno-Park	Map Miles	Grooming Miles		Trips Per Season	Total Miles
Sand Canyon	N. Fork Chewelah	60	365.46		9	365.46
Ninebark & Flowery Trail	Flowery Trail/Ninebark	40	448.56		11	448.56
TOTAL GROOMING MILES FOR TRAIL SYSTEMS LISTED ABOVE:						814.02

3. TRAIL GROOMING MILES ADJUSTED FOR 2024-2025 (16-week season)


- List any grooming changes for next season. If no changes leave blank.
- Total miles should not change from previous season. Use priority 5 Application for new funding increases.
- Grooming schedules will be required by **October 18, 2024**.

Trail Name or Road Number	From which Sno-Park	Map Miles	Grooming Miles		Trips Per Season	Total Miles
TOTAL GROOMING MILES FOR TRAIL SYSTEMS LISTED ABOVE:						1,021

Agreement

In the event funding is recommended by the Snowmobile Advisory Committee for continued grooming of snowmobile trails, or by the Winter Recreation Advisory Committee for continued grooming of non-motorized trails, and approved by State Parks, either an existing Purchased Services Contract will be modified to reflect the approved budget, or a new Purchased Services Contract will be awarded through a public bidding process.

The applicant certifies that, to the best of his/her knowledge, the information in this application is true and correct.



Signature of Applicant

Stephania Wuesthoff, Vice President

Printed Name and Title of Applicant

5/31/24

Date

Not Available

Signature of Grooming Council Representative

Printed Name and Title of Grooming Council Rep.

Date


List of Landowner Permission Documents

You are required to obtain written permission from all landowners for State Parks to provide winter recreational services on land which funded activities will occur. The landowners must include approval of each groomed trail route and verification of the number of miles of groomed trails. Each landowner must complete the *Winter Recreation Use Permit*. This must be submitted with the funding application **postmarked** by **June 1, 2024**.

Land owner permission documents are attached from the following landowners:

Owners	Number of miles
1. USFS	100
2.	
3.	
4.	
5.	
6.	
7.	

I hereby certify that all appropriate landowners have been asked for their permission to use their land for winter recreation activities, and that their permission documents have been signed and they are either attached with the funding application or received by June 1.



 Signature of Authorized Representative

Stephania Wuesthoff, Vice President

 Printed Name and Title

5/31/24

 Date

**PLEASE NOTE:
 COPY OF ORIGINAL DOCUMENTS MUST BE ATTACHED.
 ALL DOCUMENTS MUST BE CURRENT.**



STATE OF WASHINGTON
WASHINGTON STATE PARKS AND RECREATION COMMISSION
1111 Israel Road SW P. O. Box 42650 Olympia, Washington 98504-2650 (360) 902-8500

Date: 04/11/2024
Landowner: USFS Colville National Forest
Address: 765 South Main Street Colville Washington 99114
Land Description: Public Access at sno-parks, and trails for winter recreation

<i>To be completed by applicant.</i>
Project Name: __

WINTER RECREATION USE PERMIT

The Washington State Parks and Recreation Commission is required by statute to have landowner permission for winter recreation activities funded by the Commission on public and private lands.

RCW 79A.05.225(1) Plan, construct, and maintain suitable facilities for winter recreational activities on lands administered or acquired by the commission or as authorized on lands administered by other public agencies or private landowners by agreement.


RCW 4.24.200 and RCW 4.24.210 limit landowner liability.

RCW 4.24.200:

*The purpose of **RCW 4.24.200** and **4.24.210** is to encourage owners or others in lawful possession and control of land and water areas or channels to make them available to the public for recreational purposes by limiting their liability toward persons entering thereon and toward persons who may be injured or otherwise damaged by the acts or omissions of persons entering thereon.*

Please sign and date below.

By my signature, I do hereby grant permission for winter recreational activities to occur on my land, that are funded by the Washington State Parks and Recreation Commission, from date signed below to terminate on the 31 day of March of 2025.


Carmen Halley
Winter Recreation Program Manager
Agency/Landowner

04/11/2022
Date

RCW 4.24.210

Liability of owners or others in possession of land and water areas for injuries to recreation users—Known dangerous artificial latent conditions—Other limitations

(1) Except as otherwise provided in subsection (3) or (4) of this section, any public or private landowners, hydroelectric project owners, or others in lawful possession and control of any lands whether designated resource, rural, or urban, or water areas or channels and lands adjacent to such areas or channels, who allow members of the public to use them for the purposes of outdoor recreation, which term includes, but is not limited to, the cutting, gathering, and removing of firewood by private persons for their personal use without purchasing the firewood from the landowner, hunting, fishing, camping, picnicking, swimming, hiking, bicycling, skateboarding or other non-motorized wheel-based activities, aviation activities including, but not limited to, the operation of airplanes, ultra-light airplanes, hang gliders, parachutes, and paragliders, rock climbing, the riding of horses or other animals, clam digging, pleasure driving of off-road vehicles, snowmobiles, and other vehicles, boating, kayaking, canoeing, rafting, nature study, winter or water sports, viewing or enjoying historical, archaeological, scenic, or scientific sites, without charging a fee of any kind therefor, shall not be liable for unintentional injuries to such users.

(2) Except as otherwise provided in subsection (3) or (4) of this section, any public or private landowner or others in lawful possession and control of any lands whether rural or urban, or water areas or channels and lands adjacent to such areas or channels, who offer or allow such land to be used for purposes of a fish or wildlife cooperative project, or allow access to such land for cleanup of litter or other solid waste, shall not be liable for unintentional injuries to any volunteer group or to any other users.

(3) Any public or private landowner, or others in lawful possession and control of the land, may charge an administrative fee of up to twenty-five dollars for the cutting, gathering, and removing of firewood from the land.

(4)(a) Nothing in this section shall prevent the liability of a landowner or others in lawful possession and control for injuries sustained to users by reason of a known dangerous artificial latent condition for which warning signs have not been conspicuously posted.

(i) A fixed anchor used in rock climbing and put in place by someone other than a landowner is not a known dangerous artificial latent condition and a landowner under subsection (1) of this section shall not be liable for unintentional injuries resulting from the condition or use of such an anchor.



STATE OF WASHINGTON
WASHINGTON STATE PARKS AND RECREATION COMMISSION
1111 Israel Road SW P. O. Box 42650 Olympia, Washington 98504-2650 (360) 902-8500

(ii) Releasing water or flows and making waterways or channels available for kayaking, canoeing, or rafting purposes pursuant to and in substantial compliance with a hydroelectric license issued by the federal energy regulatory commission, and making adjacent lands available for purposes of allowing viewing of such activities, does not create a known dangerous artificial latent condition and hydroelectric project owners under subsection (1) of this section shall not be liable for unintentional injuries to the recreational users and observers resulting from such releases and activities.

(b) Nothing in RCW 4.24.200 and this section limits or expands in any way the doctrine of attractive nuisance.

(c) Usage by members of the public, volunteer groups, or other users is permissive and does not support any claim of adverse possession.

(5) For purposes of this section, the following are not fees:

(a) A license or permit issued for statewide use under authority of chapter 79A.05 RCW or Title 77 RCW;

(b) A pass or permit issued under RCW 79A.80.020, 79A.80.030, or 79A.80.040;

(c) A daily charge not to exceed twenty dollars per person, per day, for access to a publicly owned ORV sports park, as defined in RCW 46.09.310, or other public facility accessed by a highway, street, or nonhighway road for the purposes of off-road vehicle use; and

(d) Payments to landowners for public access from state, local, or nonprofit organizations established under department of fish and wildlife cooperative public access agreements if the landowner does not charge a fee to access the land subject to the cooperative agreement.



FUNDING REQUEST 2024-2025

Private ♦ Ongoing ♦ Trail Grooming

Report and request for continued funding

Motorized Non-Motorized

For State Parks Use Only	
Priority	2nd, 3rd yr. review
3	Ongoing

GROOMING AREA – TRAIL SYSTEM NAME Colville Area		PREVIOUS YEARS GROOMING FUNDS ALLOTTED (STATE PARKS USE) \$ 50,762
GROOMING MILES REQUESTED 1,136	PREVIOUS YEARS GROOMING MILES ALLOTTED (State Parks Use) 1,136	

CLUB SPONSOR INFORMATION

SPONSOR NAME N/A	NAME OF CLUB REPRESENTATIVE
SPONSOR MAILING ADDRESS	TITLE
CITY, STATE, ZIP	E-MAIL ADDRESS
TELEPHONE NUMBER & EXTENSION	FAX NUMBER

LOCAL GROOMING COUNCIL INFORMATION

NAME OF GROOMING COUNCIL N/A	
VOLUNTEER GROOMING COUNCIL COORDINATOR	TELEPHONE NUMBER
MAILING ADDRESS	E-MAIL ADDRESS
CITY, STATE, ZIP	WEBSITE
IF MEETINGS ARE SCHEDULED, WHERE IS THE MEETING HELD (location name and address)	
WHAT IS THE DAY OF MONTH AND TIME OF MEETINGS (i.e., 1 st Tuesday, 7:00pm)	

CURRENT CONTRACTOR INFORMATION

COMPANY NAME Wuesthoff Excavation, Inc.	NAME OF REPRESENTATIVE Stephania Wuesthoff
MAILING ADDRESS P.O. Box 228	TITLE Vice President
CITY, STATE, ZIP Chewelah, WA 99109	E-MAIL ADDRESS theoffice@wexcinc.com
TELEPHONE NUMBER & EXTENSION 509-937-4149	FAX NUMBER 509-937-4198

Detailed Season Summary

2023-2024 SEASON

1) Based on last year's log "Trail Grooming Season Totals", please answer the following:

Date grooming started: 1/10/24 Date grooming ended: 3/15/24 Total hours grooming: 192.3

Total Miles traveled: 999.28

2) Please give approximate percentage of recreationists for each category:

2.5 % Nordic 2.5 % Snowshoe _____ % Skijoring _____ % Sledding 85 % Snowmobiling 10 % Snowbiking
_____ % Other

TRAIL SYSTEM

1) Total Trail map miles: 138

2) Actual groomed miles for last season: 999.28

3) Were all trails identified in the application groomed during this past season? If no, please indicate the trails that were not groomed and the reason (wildlife closure, logging, etc.) *Attach map if necessary.*

Yes

4) Were trails groomed that were not identified in the applications? If yes, please indicate trails name, number, map miles and frequency. Was permission to groom these additional trails obtained? (yes or no).

No

5) If authorized trails were not groomed, please list those trails. *Attach map if necessary.*

SIGNS, MAPS, TRAIL BLAZERS, SNOW POLE ORDERS

Download trail maps, signs, and snow pole order forms from our sports funding webpage, bottom of page:

<https://parks.state.wa.us/148/Sports-Funding-Program>

FUNDING

1) Amount Spent \$ 30,768.00
2023-2024

2) If you did not spend the total approved funding amount, why not? Weather (not enough snow)

3) For this project, please list volunteer hours and type of work (include pre-season hours):

N/A

Trail Grooming Information

1. Review the State Parks PDF map (found on <https://parks.wa.gov/find-sno-parks>) for all groomed trail systems in your area. If there are factual errors, please print and make changes in red. The map only needs to be attached if there are changes. Please attach all maps affected by this change.

Yes, there are changes to trail systems (maps attached). No, there are no changes this year.

2. TRAIL GROOMING MILES FOR 2023-2024						
List the grooming miles for each trail system groomed.						
Trail Name or Road Number	From which Sno-Park	Map Miles	Grooming Miles		Trips Per Season	Total Miles
Flodelle / Tacoma	Tacoma	70	515.78		24	515.78
Mill Creek	Mill Creek	68	483.5		12	483.5
TOTAL GROOMING MILES FOR TRAIL SYSTEMS LISTED ABOVE:						999.28

3. TRAIL GROOMING MILES ADJUSTED FOR 2024-2025 *(16-week season)*


- List any grooming changes for next season. If no changes leave blank.
- Total miles should not change from previous season. Use priority 5 Application for new funding increases.
- Grooming schedules will be required by **October 18, 2024**.

Trail Name or Road Number	From which Sno-Park	Map Miles	Grooming Miles		Trips Per Season	Total Miles
TOTAL GROOMING MILES FOR TRAIL SYSTEMS LISTED ABOVE:						1,136

Agreement

In the event funding is recommended by the Snowmobile Advisory Committee for continued grooming of snowmobile trails, or by the Winter Recreation Advisory Committee for continued grooming of non-motorized trails, and approved by State Parks, either an existing Purchased Services Contract will be modified to reflect the approved budget, or a new Purchased Services Contract will be awarded through a public bidding process.

The applicant certifies that, to the best of his/her knowledge, the information in this application is true and correct.



Signature of Applicant

Stephania Wuesthoff, Vice President

Printed Name and Title of Applicant

5/31/24

Date

Signature of Grooming Council Representative

Printed Name and Title of Grooming Council Rep.

Date


List of Landowner Permission Documents

You are required to obtain written permission from all landowners for State Parks to provide winter recreational services on land which funded activities will occur. The landowners must include approval of each groomed trail route and verification of the number of miles of groomed trails. Each landowner must complete the *Winter Recreation Use Permit*. This must be submitted with the funding application **postmarked** by **June 1, 2024**.

Land owner permission documents are attached from the following landowners:

Owners	Number of miles
1. USFS	
2.	
3.	
4.	
5.	
6.	
7.	

I hereby certify that all appropriate landowners have been asked for their permission to use their land for winter recreation activities, and that their permission documents have been signed and they are either attached with the funding application or received by June 1.



 Signature of Authorized Representative

Stephania Wuesthoff, Vice President

 Printed Name and Title

5/31/24

 Date

**PLEASE NOTE:
 COPY OF ORIGINAL DOCUMENTS MUST BE ATTACHED.
 ALL DOCUMENTS MUST BE CURRENT.**



STATE OF WASHINGTON
WASHINGTON STATE PARKS AND RECREATION COMMISSION
1111 Israel Road SW P. O. Box 42650 Olympia, Washington 98504-2650 (360) 902-8500

Date: 04/11/2024
Landowner: USFS Colville National Forest
Address: 765 South Main Street Colville Washington 99114
Land Description: Public Access at sno-parks, and trails for winter recreation

<i>To be completed by applicant.</i>
Project Name: __

WINTER RECREATION USE PERMIT

The Washington State Parks and Recreation Commission is required by statute to have landowner permission for winter recreation activities funded by the Commission on public and private lands.

RCW 79A.05.225(1) Plan, construct, and maintain suitable facilities for winter recreational activities on lands administered or acquired by the commission or as authorized on lands administered by other public agencies or private landowners by agreement.

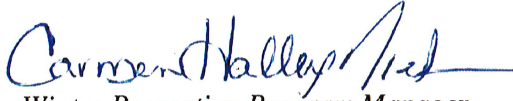
RCW 4.24.200 and RCW 4.24.210 limit landowner liability.

RCW 4.24.200:

*The purpose of **RCW 4.24.200** and **4.24.210** is to encourage owners or others in lawful possession and control of land and water areas or channels to make them available to the public for recreational purposes by limiting their liability toward persons entering thereon and toward persons who may be injured or otherwise damaged by the acts or omissions of persons entering thereon.*

Please sign and date below.

By my signature, I do hereby grant permission for winter recreational activities to occur on my land, that are funded by the Washington State Parks and Recreation Commission, from date signed below to terminate on the 31 day of March of 2025.


Carmen Halley
Winter Recreation Program Manager
Agency/Landowner

04/11/2022
Date

RCW 4.24.210

Liability of owners or others in possession of land and water areas for injuries to recreation users—Known dangerous artificial latent conditions—Other limitations

(1) Except as otherwise provided in subsection (3) or (4) of this section, any public or private landowners, hydroelectric project owners, or others in lawful possession and control of any lands whether designated resource, rural, or urban, or water areas or channels and lands adjacent to such areas or channels, who allow members of the public to use them for the purposes of outdoor recreation, which term includes, but is not limited to, the cutting, gathering, and removing of firewood by private persons for their personal use without purchasing the firewood from the landowner, hunting, fishing, camping, picnicking, swimming, hiking, bicycling, skateboarding or other non-motorized wheel-based activities, aviation activities including, but not limited to, the operation of airplanes, ultra-light airplanes, hang gliders, parachutes, and paragliders, rock climbing, the riding of horses or other animals, clam digging, pleasure driving of off-road vehicles, snowmobiles, and other vehicles, boating, kayaking, canoeing, rafting, nature study, winter or water sports, viewing or enjoying historical, archaeological, scenic, or scientific sites, without charging a fee of any kind therefor, shall not be liable for unintentional injuries to such users.

(2) Except as otherwise provided in subsection (3) or (4) of this section, any public or private landowner or others in lawful possession and control of any lands whether rural or urban, or water areas or channels and lands adjacent to such areas or channels, who offer or allow such land to be used for purposes of a fish or wildlife cooperative project, or allow access to such land for cleanup of litter or other solid waste, shall not be liable for unintentional injuries to any volunteer group or to any other users.

(3) Any public or private landowner, or others in lawful possession and control of the land, may charge an administrative fee of up to twenty-five dollars for the cutting, gathering, and removing of firewood from the land.

(4)(a) Nothing in this section shall prevent the liability of a landowner or others in lawful possession and control for injuries sustained to users by reason of a known dangerous artificial latent condition for which warning signs have not been conspicuously posted.

(i) A fixed anchor used in rock climbing and put in place by someone other than a landowner is not a known dangerous artificial latent condition and a landowner under subsection (1) of this section shall not be liable for unintentional injuries resulting from the condition or use of such an anchor.



STATE OF WASHINGTON
WASHINGTON STATE PARKS AND RECREATION COMMISSION
1111 Israel Road SW P. O. Box 42650 Olympia, Washington 98504-2650 (360) 902-8500

(ii) Releasing water or flows and making waterways or channels available for kayaking, canoeing, or rafting purposes pursuant to and in substantial compliance with a hydroelectric license issued by the federal energy regulatory commission, and making adjacent lands available for purposes of allowing viewing of such activities, does not create a known dangerous artificial latent condition and hydroelectric project owners under subsection (1) of this section shall not be liable for unintentional injuries to the recreational users and observers resulting from such releases and activities.

(b) Nothing in RCW 4.24.200 and this section limits or expands in any way the doctrine of attractive nuisance.

(c) Usage by members of the public, volunteer groups, or other users is permissive and does not support any claim of adverse possession.

(5) For purposes of this section, the following are not fees:

(a) A license or permit issued for statewide use under authority of chapter 79A.05 RCW or Title 77 RCW;

(b) A pass or permit issued under RCW 79A.80.020, 79A.80.030, or 79A.80.040;

(c) A daily charge not to exceed twenty dollars per person, per day, for access to a publicly owned ORV sports park, as defined in RCW 46.09.310, or other public facility accessed by a highway, street, or nonhighway road for the purposes of off-road vehicle use; and

(d) Payments to landowners for public access from state, local, or nonprofit organizations established under department of fish and wildlife cooperative public access agreements if the landowner does not charge a fee to access the land subject to the cooperative agreement.

KM



FUNDING REQUEST 2024-2025

Private Ongoing Trail Grooming

Report and request for continued funding

Motorized Non-Motorized

For State Parks Use Only	
Priority	2nd, 3rd yr. review
3	Ongoing

GROOMING AREA – TRAIL SYSTEM NAME Kings Lake – Pau-Pac		PREVIOUS YEARS GROOMING FUNDS ALLOTTED (STATE PARKS USE) \$ 92,301
GROOMING MILES REQUESTED 3918	PREVIOUS YEARS GROOMING MILES ALLOTTED (State Parks Use) 2,065	

CLUB SPONSOR INFORMATION

SPONSOR NAME Spokane Winter Knights	NAME OF CLUB REPRESENTATIVE Norris Boyd
SPONSOR MAILING ADDRESS	TITLE Grooming Council President
CITY, STATE, ZIP	E-MAIL ADDRESS ndboyd@usafgrads.com
TELEPHONE NUMBER & EXTENSION 509-710-5304	FAX NUMBER

LOCAL GROOMING COUNCIL INFORMATION

NAME OF GROOMING COUNCIL Spokane Winter Knights Grooming Council	
VOLUNTEER GROOMING COUNCIL COORDINATOR Norris Boyd	TELEPHONE NUMBER 509-710-5304
MAILING ADDRESS	E-MAIL ADDRESS ndboyd@usafgrads.com
CITY, STATE, ZIP	WEBSITE
IF MEETINGS ARE SCHEDULED, WHERE IS THE MEETING HELD (location name and address) Zoom	
WHAT IS THE DAY OF MONTH AND TIME OF MEETINGS (i.e., 1 st Tuesday, 7:00pm) 2nd Monday of each month	

CURRENT CONTRACTOR INFORMATION

COMPANY NAME Selkirk Grooming L.L.C.	NAME OF REPRESENTATIVE Josh Wood
MAILING ADDRESS 15906 N. Forker Rd	TITLE Owner
CITY, STATE, ZIP Spokane, Wa 99217	E-MAIL ADDRESS selkirkgrooming@gmail.com
TELEPHONE NUMBER & EXTENSION 509-868-4096	FAX NUMBER

1

--	--

Detailed Season Summary

2023-2024 SEASON

1) Based on last year's log "Trail Grooming Season Totals", please answer the following:

Date grooming started: 12/15/23 Date grooming ended: 3/1/24 Total hours grooming: 549

Total Miles traveled: 2,745

2) Please give approximate percentage of recreationists for each category:

0% Nordic 0% Snowshoe 0% Skijoring 0% Sledding 80% Snowmobiling 15% Snowbiking
5 UTV % Other

TRAIL SYSTEM

1) Total Trail map miles: 205

2) Actual groomed miles for last season: 2745

3) Were all trails identified in the application groomed during this past season? If no, please indicate the trails that were not groomed and the reason (wildlife closure, logging, etc.) *Attach map if necessary.*

Yes

4) Were trails groomed that were not identified in the applications? If yes, please indicate trails name, number, map miles and frequency. Was permission to groom these additional trails obtained? (yes or no).

No

5) If authorized trails were not groomed, please list those trails. *Attach map if necessary.*

SIGNS, MAPS, TRAIL BLAZERS, SNOW POLE ORDERS

Download trail maps, signs, and snow pole order forms from our sports funding webpage, bottom of page:

<https://parks.state.wa.us/148/Sports-Funding-Program>

FUNDING

- 1) Amount Spent \$92,301.00
2023-2024
- 2) If you did not spend the total approved funding amount, why not?
- 3) For this project, please list volunteer hours and type of work (include pre-season hours):

Our Club does amazing work in the snowmobile community, snow shows, search and rescue, among many other things. We cut firewood for the warming shelter, maintain the warming hut, as well as trail maintenance. We sponsor multiple club rides as well as helping of whenever possible in the snowmobiling community. Our club and grooming contractor work with local, state, and federal agency’s such as forest service, DNR, logging companies to ensure the best possible outcome for each winter season. Our grooming contractor also helps with trail maintenance during and in the off season, volunteering at the snow show, signage for the trail system, as well as going over contract budget every season to give the best possible experience to the snowmobile community and winter recreation enthusiasts.

Trail Grooming Information

1. **Review the State Parks PDF map** (found on <https://parks.wa.gov/find-sno-parks>) for all groomed trail systems in your area. If there are factual errors, please print and make changes in red. The map only needs to be attached if there are changes. Please attach all maps affected by this change.

Yes, there are changes to trail systems (maps attached). No, there are no changes this year.

2. TRAIL GROOMING MILES FOR 2023-2024 List the grooming miles for each trail system groomed.

Trail Name or Road Number	From which Sno-Park	Map Miles	Grooming Miles		Trips Per Season	Total Miles
South Baldy	Kings Lake	23	28	1	16	484
North Baldy	Kings Lake	53	58	2	15	870
Tola Pass	Kings Lake	64	60	1	6	366
Yochum Trail	Kings Lake	49	54		5	270
Solo/Goose	Kings Lake	28	56	5	15	804
Pau-Pac / E.W. Branch	Pau-pac	44	44		14	616
Bead Lake	Kings Lake	42	48		6	288


List of Landowner Permission Documents

You are required to obtain written permission from all landowners for State Parks to provide winter recreational services on land which funded activities will occur. The landowners must include approval of each groomed trail route and verification of the number of miles of groomed trails. Each landowner must complete the *Winter Recreation Use Permit*. This must be submitted with the funding application **postmarked** by **June 1, 2024**.

Land owner permission documents are attached from the following landowners:

Owners	Number of miles
1. N/A	
2.	
3.	
4.	
5.	
6.	
7.	

I hereby certify that all appropriate landowners have been asked for their permission to use their land for winter recreation activities, and that their permission documents have been signed and they are either attached with the funding application or received by June 1.



 Signature of Authorized Representative

JOSH WOOD OWNER

 Printed Name and Title

5/30/2024

 Date

**PLEASE NOTE:
 COPY OF ORIGINAL DOCUMENTS MUST BE ATTACHED.
 ALL DOCUMENTS MUST BE CURRENT.**

KM



FUNDING REQUEST 2024-2025

Government ♦ Ongoing ♦ Trail Grooming

Report and request for continued funding

Motorized Non-Motorized

For State Parks Use Only	
Priority	2 nd , 3 rd yr
3	Ongoing

GROOMING AREA – TRAIL SYSTEM NAME Mount Spokane State Park		GROOMING MILES ALLOTTED (State Parks Use) 477
TRUCK HAULING MILES REQUESTED	GROOMING MILES REQUESTED 23	GROOMING FUNDS (STATE PARKS USE) \$ 21,336

APPLICANT INFORMATION

APPLICANT NAME Mount Spokane State Park	NAME OF REPRESENTATIVE Scott Hupp
APPLICANT MAILING ADDRESS 26107 N Mt. Spokane Park Dr.	TITLE Park Ranger 3
CITY, STATE, ZIP Mead, WA, 99021	E-MAIL ADDRESS scott.hupp@parks.wa.gov
TELEPHONE NUMBER & EXTENSION 509-238-4258	FAX NUMBER

LOCAL GROOMING COUNCIL INFORMATION

NAME OF GROOMING COUNCIL Spokane Winter Knights	
VOLUNTEER GROOMING COUNCIL COORDINATOR Norris Boyd	TELEPHONE NUMBER 509-710-5304
MAILING ADDRESS	E-MAIL ADDRESS ndboyd@boydwilson.com
CITY, STATE, ZIP	WEBSITE
IF MEETINGS ARE SCHEDULED, WHERE IS THE MEETING HELD (location name and address)	
WHAT IS THE DAY OF MONTH AND TIME OF MEETINGS (i.e., 1 st Tuesday, 7:00pm)	

CURRENT CONTRACTOR INFORMATION

COMPANY NAME	NAME OF REPRESENTATIVE
MAILING ADDRESS	TITLE
CITY, STATE, ZIP	E-MAIL ADDRESS
TELEPHONE NUMBER & EXTENSION	FAX NUMBER

Detailed Season Summary

2023-2024 SEASON

1) Based on last year's log "Trail Grooming Season Totals", please answer the following:

Date season started: 12/1/2024 Date season ended: 3/31/2024 Total hours grooming: 98.5
Total Miles traveled: Preventative maintenance hours: 4.25 Repair hours: 0.5
Administrative hours: 1.25 Total hours: 104.5 Gas/Diesel Used (in Gallons): 398.59

2) At the end of last season, was there still snow? yes Was the system still being used? yes

3) Estimate the number of visitor days and method used to track this: 122 days, used enforcement logs

4) Please give approximate percentage of recreationists for each category:

5 % Nordic 5 % Snowshoe % Skijoring % Sledding 85 % Snowmobiling 2 % Snowbiking
3 % Other

TRAIL SYSTEM

1) Total Trail map miles: 23

2) Actual groomed miles for last season: 492.5

3) Were all trails identified in the application groomed during this past season? If no, please indicate the trails that were not groomed and the reason (wildlife closure, logging, etc.) *Attach map if necessary.*

yes

4) Were trails groomed that were not identified in the applications? If yes, please indicate trails name, number, miles and frequency. Was permission to groom these additional trails was obtained? (yes or no)

no

5) If authorized trails were not groomed as a result, please list those trails. *Attach map if necessary.*

n/a

EQUIPMENT

1) Provide date range(s) that grooming was not conducted due to equipment down time. What back-up plan was implemented?

n/a

2) Estimate the longevity of primary machine. When will this machine need replacing? Years ago

FUNDING

1) Amount Spent \$ 22359
2023-2024

2) If you did not spend the total approved funding amount, why not?

3) For this project, please list volunteer hours and type of work (include pre-season hours):

Trails and Map Miles Summary for 2024-2025

1. Show actual grooming information for last winter season.

a. TRUCK MILES <i>List below the round-trip trucking miles for each trip to trail/road for grooming trails.</i>						
Sno-Park Name or Trailhead Name	Map Miles	Trip Miles	Trips per Week	Trips per Season	Total Miles	
<i>TOTAL hauling snow groomer miles for areas listed above:</i>				Actual 23-24	<i>miles</i>	
<i>TOTAL personnel transport miles for areas listed above:</i>				Actual 23-24	<i>mile</i>	

b. TRAIL GROOMING MILES <i>Based on a 16-week grooming season, list the trail grooming miles for each trail system groomed.</i>							
Trail Name or Road Number	From which Sno-Park	Map Miles	Trip Miles	Trips per Week	Trips Per Season	Total Miles	
Mount Spokane Snowmobile loop	Lower Selkirk	23	6	5	80	492.5	
<i>TOTAL grooming miles for trail systems listed above:</i>				Actual 23-24 492.5		<i>miles</i>	

2. Review the State Parks PDF map (found on <https://parks.wa.gov/find-sno-parks>) for all groomed trail systems in your area. If there are factual errors, please print and make changes in red. The map only needs to be attached if there are changes. Please attach all maps affected by this change.

Yes, there are changes to trail systems (maps attached).
 No, there are no changes this year.

Trails and Map Miles Plan for 2024-2025

The Government grooming formula: Government operated program (receive \$44.69 per mile groomed, \$2.38 per mile hauling snow groomer and \$0.69 per mile for personnel transport to snow groomer) Formula is based on 16 weeks X estimated miles traveled.

1. For budgeting purposes and to provide a grooming schedule – Estimate expenditures for a 16 week season.

a. TRUCK MILES List below the round trip trucking miles for each trip to trail/road for grooming trails.						
	Sno-Park Name or Trailhead Name	Map Miles	Trip Miles	Trips per Week	Trips per Season	Total Miles
<i>TOTAL hauling snow groomer miles for areas listed above:</i>				Proposed 24-25		<i>miles</i>
<i>TOTAL personnel transport miles for areas listed above:</i>				Proposed 24-25		<i>miles</i>

b. TRAIL GROOMING MILES (16 week season)							
<ul style="list-style-type: none"> ▪ List any grooming changes for next season. ▪ Total miles should not change. Use priority 5 Application for trail system increases. ▪ Grooming schedules will be required by October 18, 2024. 							
	Trail Name or Road Number	From which Sno-Park	Map Miles	Trip Miles	Trips per Week	Trips Per Season	Total Miles
	Snowmobile loop & chair 4 + rd	lower selkirk	23	18.5	5	80	1480
<i>TOTAL grooming miles for trail systems listed above:</i>					Proposed 24-25		1480 <i>miles</i>

COST SUMMARY

FOR ONGOING TRAIL GROOMING AND HAULING TRUCK FUNDING ONLY

PROJECT TYPE Trail Grooming (& Hauling Truck)		AGENCY WSPRC		TELEPHONE NUMBER (509)238-4258	
<p>(A) TYPE OF COST – ITEMIZE ALL COST TYPES, i.e., salaries, maintenance, construction, equipment, supplies, etc. (B) PROGRAM FUNDS BEING REQUESTED – DOLLAR AMOUNT FOR EACH COST TYPE. (C) NATURE OF MATCHING, COST SHARING OR VOLUNTEER SERVICES PROVIDED – EXPLAIN WHAT SUCH SERVICES ARE. (D) VALUE OF MATCHING, COST SHARING OR VOLUNTEER SERVICES PROVIDED – ESTIMATE THE VALUE OF SUCH SERVICES. (E) SOURCE OF MATCHING, COST SHARING FUNDS OR VOLUNTEER SERVICES PROVIDED – IDENTIFY WHETHER THEY ARE COUNTY/STATE GENERAL FUNDS, FEDERAL AGENCY FUNDS, LOCAL CLUB FUNDS, VOLUNTEER HOURS, ETC.</p>					
Type of Cost (A)	Grooming Funds Requested (B)	Hauling Truck Funds Requested (B)	Nature of Matching/Cost Sharing Funds or Volunteer Service Provided (C) *	Value of (C) (D) *	Source of Matching/Cost Sharing Funds or Volunteer Service Provided (E) *
Operator Salary/Benefits	\$ 13320		Salary	\$ 13886	Park Budget
Program Administration	\$ 2032			\$	
Postage/Telephone	\$ 100			\$	
Snow Cat Maintenance/Parts/Labor	\$ 4500			\$	
Hauling Truck Maintenance/Parts/Lab	\$	\$		\$	
Fuel, oil, grease	\$ 2200	\$		\$	
Gov't Fleet Miles	\$	\$		\$	
Storage (Rental)	\$			\$	
Trail Maintenance	\$ 582			\$ 693	park budget volunteers
Signing	\$ 760			\$	
Miscellaneous (explain)	\$ 1200			\$	
	\$			\$	
TOTALS (enter totals from Page 1)	\$ 24694			\$ 14579	
Any major snow cat breakdowns? Yes/ No		Length of down time?		Explain type of breakdown:	
What type(s) of snow groomer(s) are currently being used?					
Make Prinoth	Model Husky	Year 2018	Season Beg Hrs 1159.29	Season End Hrs 1492.5	Season Total Hrs 333.21
Make	Model	Year	Season Beg Hrs	Season End Hrs	Season Total Hrs

AGREEMENT

In the event funding is recommended by the Snowmobile Advisory Committee for continued grooming of snowmobile trails, or by the Winter Recreation Advisory Committee for continued grooming of non-motorized trails, and approved by State Parks, either an existing agreement will be modified to reflect the approved budget, or a new annual agreement will be executed with the Applicant Agency.

The applicant certifies that, to the best of his/her knowledge, the information in this application is true and correct.

Scott Hupp

Signature of Applicant

Scott Hupp Park Ranger 3

Printed Name and Title of Applicant

6-6-24

Date

Signature of Grooming Council Representative

Printed Name and Title of Grooming Council Rep.

Date

List of Landowner Permission Documents

You are required to obtain written permission from all landowners for State Parks to provide winter recreational services on land which this activity will occur. The landowners must include approval of each groomed trail route and verification of the number of miles of groomed trails. Each landowner must complete the following *Winter Recreation Use Permit*. This must be submitted by **June 1, 2024**.

Land owner permission documents are attached from the following landowners:

Owners	Number of miles
1.	
2.	
3.	
4.	
5.	
6.	
7.	

I hereby certify that all appropriate landowners have been asked for their permission to use their land for winter recreation activities, and that their permission documents have been signed and they are attached with this application or will be received by June 1, 2024.

Scott Hupp

Signature of Authorized Representative

Scott Hupp, Park Ranger 3

Printed Name and Title

6-6-24

Date

PLEASE NOTE:
COPY OF ORIGINAL DOCUMENTS MUST BE ATTACHED.
ALL DOCUMENTS MUST BE CURRENT.